













































APPENDIX 4 Environmental Master Plans

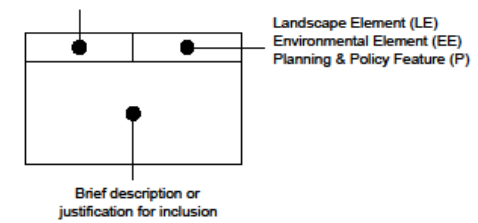
**EXISTING FEATURES**

-  P1.2 Restored Ancient Woodland Sites (RAWS)
-  LE2.7 and LE2.1 Existing Trees/Woodland
-  Buildings
-  P6.1 Watercourses
-  P6.1 Fluvial Floodplain
-  E3.2 Tree To Be Retained due to ecological features
-  P1.1 SAC Coedydd Derw a Safleoedd Ystlumod Meirion / Meirionnydd Oakwoods and Bat Sites
-  P1.1 SAC Pên Llŷn a'r Samau
-  P1.1 SSSI Morfa Dyffryn
-  P1.1 SSSI Caeau Bwlch
-  E3.2 Building confirmed to be a Bat Roost
-  P3.1 Cultural Heritage Features
-  P4.4 Existing Public Right of Way

**PROPOSED FEATURES**

-  E3.2 Dry pipe for wildlife
-  E3.2 Culvert or stock underpass with access for wildlife
-  E3.2 Unmortared dry-stone wall
-  E3.2 Otter + badger-proof fencing
-  LE7.5 Interpretation board (Cultural Heritage and Ecology)
-  E3.2 Management of existing woodland
-  LE7.1 Stone wall (mortared)
-  LE7.2 Post and wire stock-proof fence
-  LE7.3 New road carriageway
-  LE7.4 Footway
-  LE1.3 Species-rich grassland seed mix
-  LE6.4 Marshland and wet grassland: rush pasture
-  LE6.3 Reedbed
-  LE2.1 Woodland
-  LE2.4 Linear belt of native trees and shrubs
-  LE2.6 Native species shrub planting
-  LE2.8 Native gorse scrub planting (Ulex europaeus)
-  LE2.7 Scattered native trees
-  LE4.3 Native species-rich hedgerow
-  E2.1 Attenuation Area (underground)
-  E2.1 Pond (open)
-  LE6.4 Marshland and wet grassland: Saltmarsh
-  P6.1 Diverted stream
-  E3.2 Artificial reptile hibernaculum
-  E3.2 Artificial otter holt
-  E3.2 Close board fence
-  E3.2 Proposed bat roost
-  E3.2 Trees to be removed to discourage bats from crossing road
-  P4.4 Proposed Public Right of Way
-  Proposed underground SPEN apparatus to be installed (power lines)
-  Earthworks

**Key to Function & Elements**



**Environmental Function**

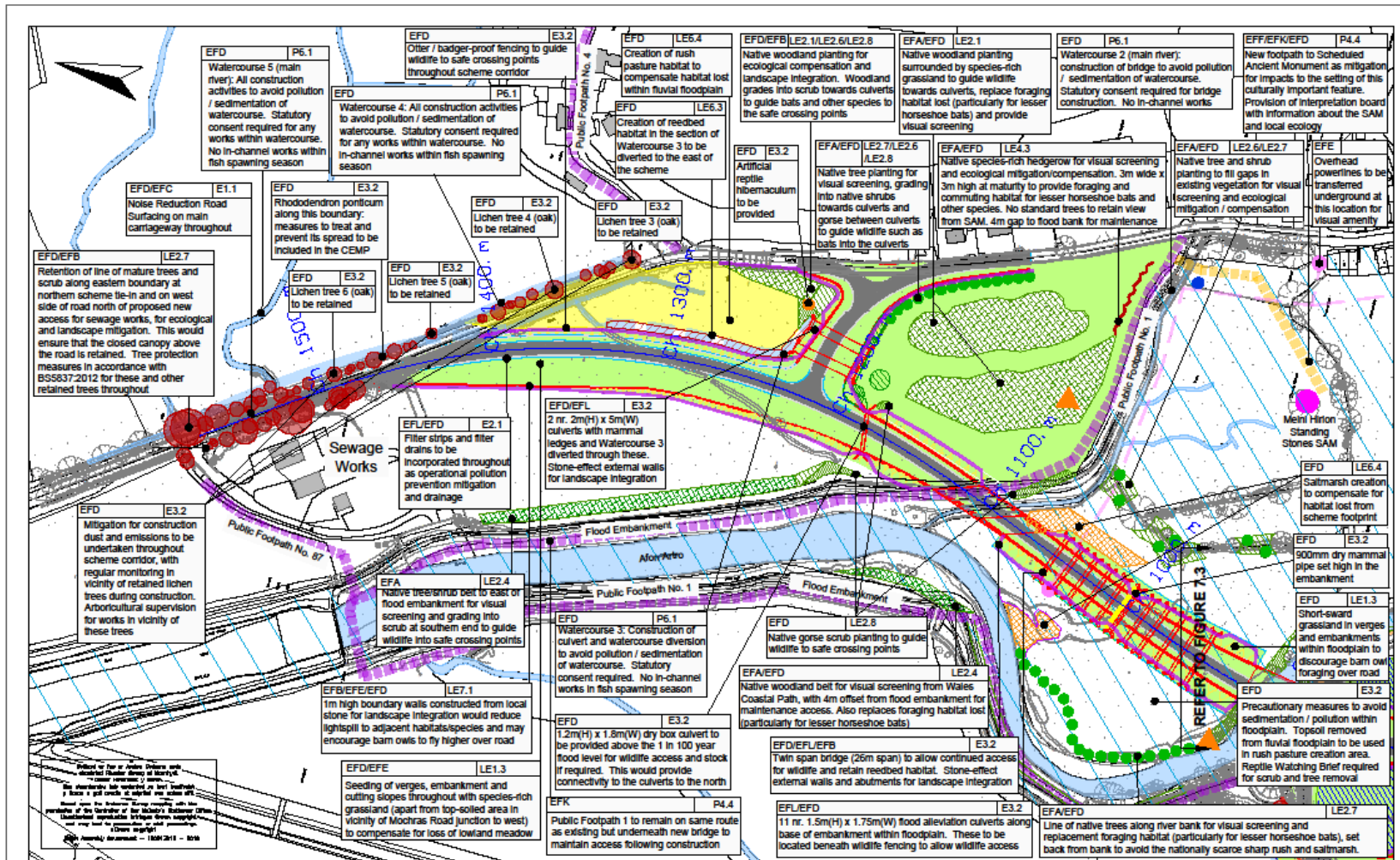
- EFA Visual Screening
- EFB Landscape Integration
- EFC Enhancing the Built Environment
- EFD Nature Conservation & Biodiversity
- EFE Visual Amenity
- EFF Heritage
- EFH Water Quality
- EFJ Agricultural/Highway Boundary
- EFK Access
- EFL Manage Drainage

CYNLLUN / SCHEME :	A496 - Llanbedr Access Improvements A496 - Gwelliannau Mynediad Llanbedr
TEITL LLUNIAD / DRAWING TITLE :	Environmental Master Plan - Public Version Key Sheet

CLEIENT / CLIENT :	
--------------------	---

DARLLINWYD GAN : DRAWN BY :	RW	DYDDIAD DARLLINWYD : DATE DRAWN :	08/11/2019
GWRBYD GAN : CHECKED BY :	NW	DYDDIAD GWRBYD : DATE CHECKED :	08/11/2019
Tafel : Sheet :	1 of 5	GRADDREYD : SCALE :	NTS
Rhif Lluniad Drawing No.	Figure 7.1	CWM REV F	





CYLLUN / SCHEME: A496 - Llanbedr Access Improvements  
A496 - Gwelliannau Mynediad Llanbedr

TITL LLUNIAID / DRAWING TITLE: Environmental Masterplan - Public Version  
3 of 5

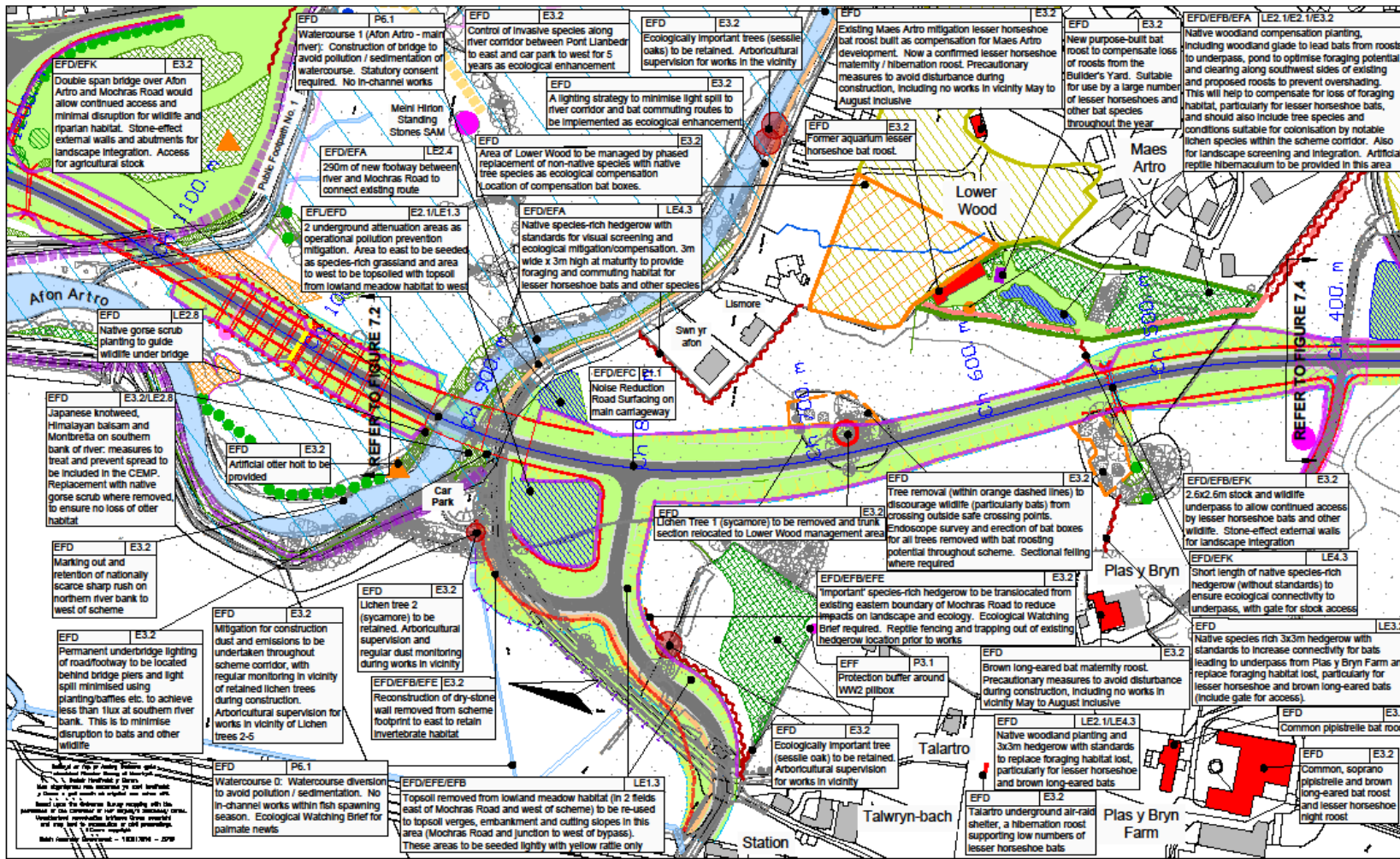
CLIENT / CLIENT:



DARLUNHYDD GAN: RW	DYDDIAD DARLUNHYDD: 08/11/2019
DAWN BY: RW	DATE DRAWN: 08/11/2019
GWIRHYDD GAN: NW	DYDDIAD GWIRHYDD: 08/11/2019
CHEG BY: NW	DATE CHECKED: 08/11/2019
Titl: Rhif Lluaid	GRADDYDD: 1:2000@AG
Dwbl: 3 of 5	SCALE: 1:2000@AG
Drawing No. Figure 7.3	CWM GYNNEDD F







CYNLLUN / SCHEME: A496 - Llanbedr Access Improvements  
A496 - Gwelliannau Mynediad Llanbedr

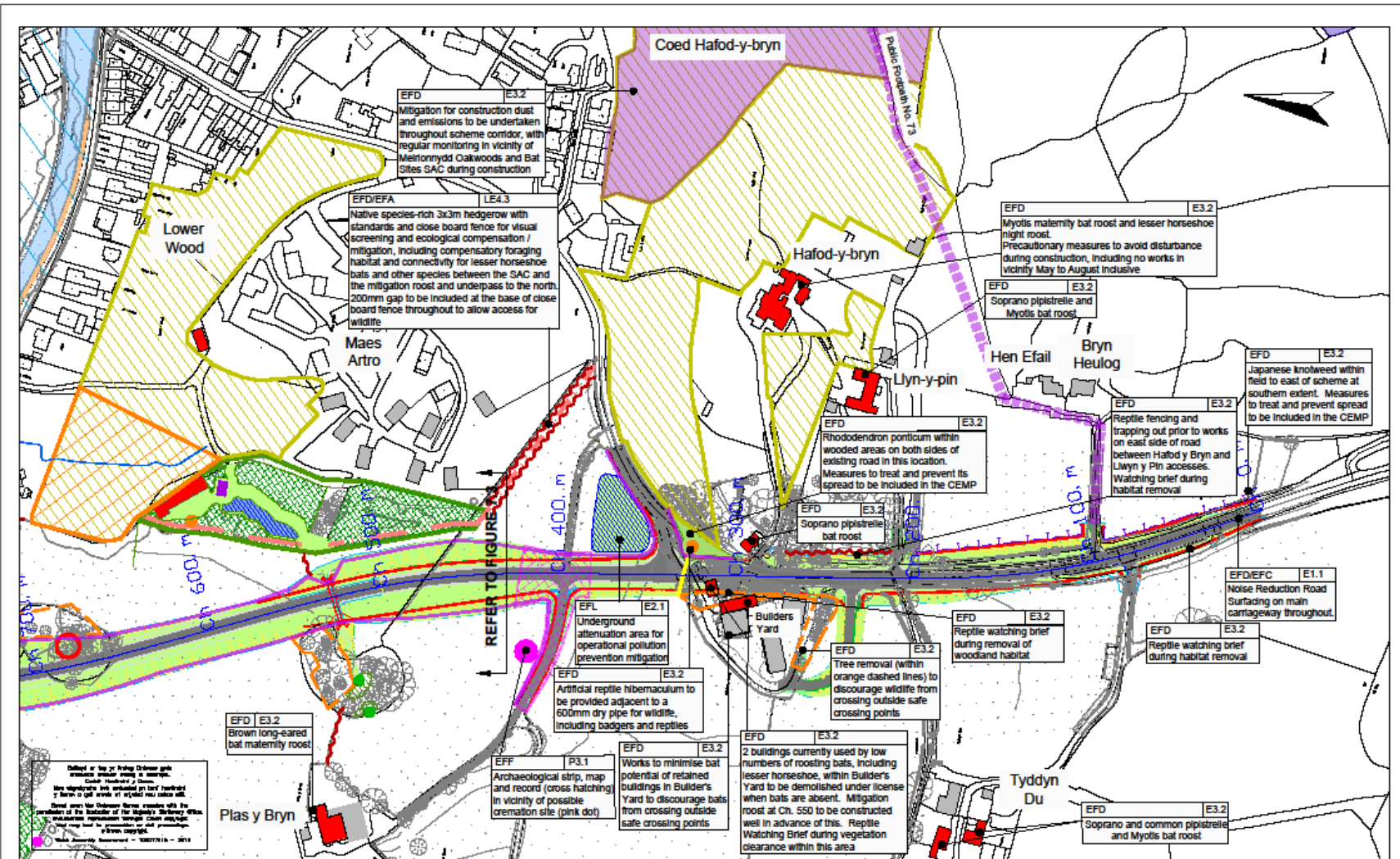
TEITL LLUNIAD / DRAWING TITLE: Environmental Masterplan - Public Version  
4 of 5

CLIENT / CLIENT:



DARLLUNWYD GAN: RW  
DYDDIAD DARLLUNWYD: 08/11/2019  
DRAWN BY:  
DATE DRAWN:  
GWYBYDD GAN: NW  
DYDDIAD GWYBYDD: 08/11/2019  
CHECKED BY:  
DATE CHECKED:  
Tafel: 4 of 5  
GRADDWYD: 1:2000/AG  
Scales:  
Rhif Lluniad Drawing No. Figure 7.4  
Cwm Y GGC  
F





CYNLLUN / SCHEME: **A496 - Llanbedr Access Improvements**  
**A496 - Gwelliannau Mynediad Llanbedr**

TITL LLUNIAD / DRAWING TITLE: **Environmental Masterplan - Public Version**  
**5 of 5**

CLIENT / CLIENT:



DARLLIANYD GAN: <b>RW</b>	DIYDDIAD DARLLIANYD: <b>06/11/2019</b>
GWYBRYD GAN: <b>NW</b>	DIYDDIAD GWYBRYD: <b>08/11/2019</b>
Tafel: <b>5</b> of <b>5</b>	GRADDYDD: <b>1:1000@A3</b>
Rhif Lluniad Drawing No. <b>Figure 7.5</b>	GWYBRYD: <b>F</b>

